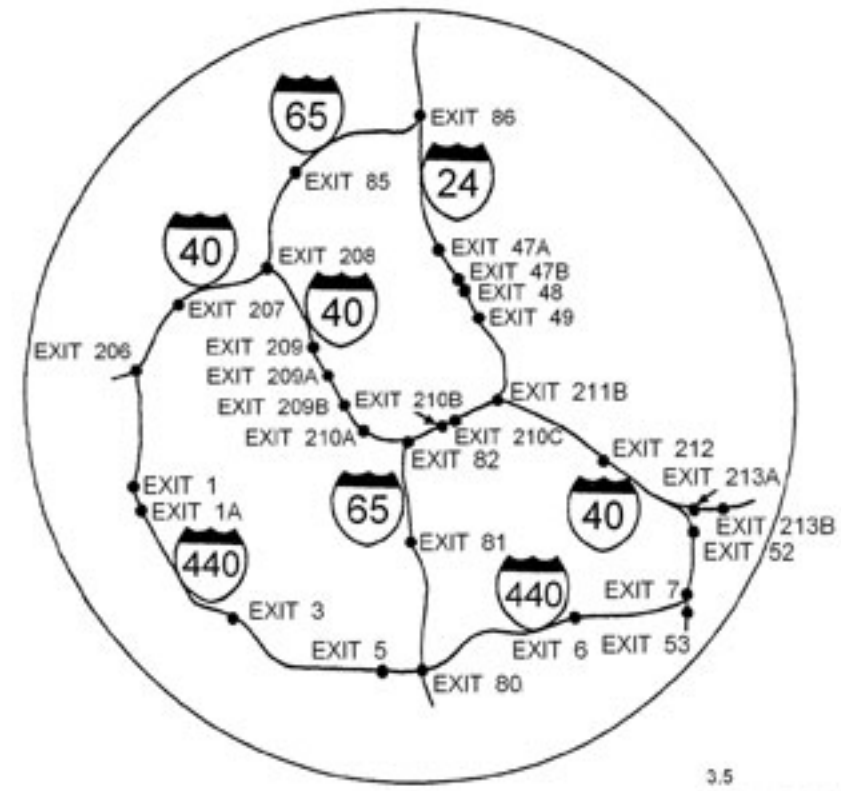
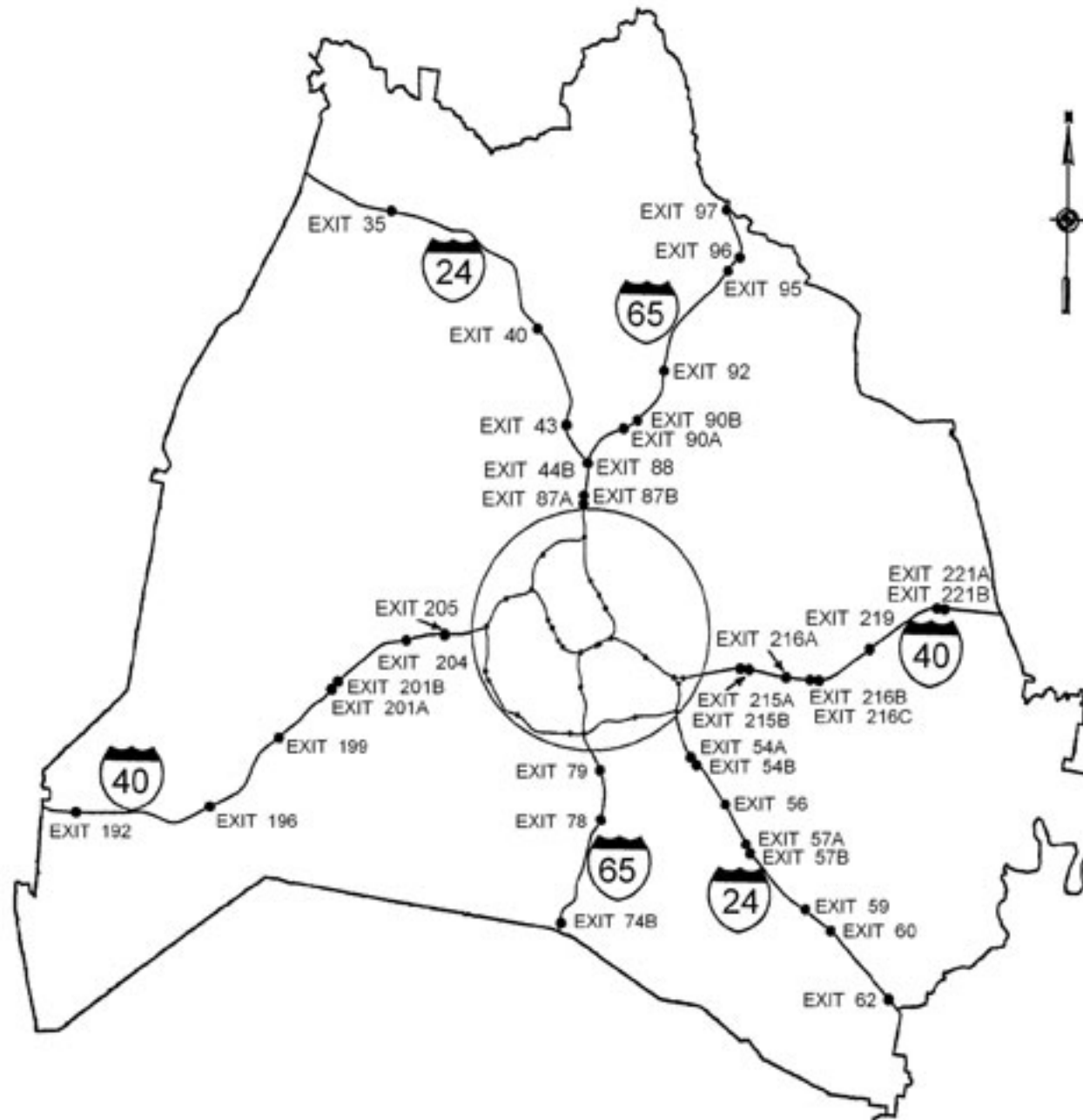


DAVIDSON COUNTY

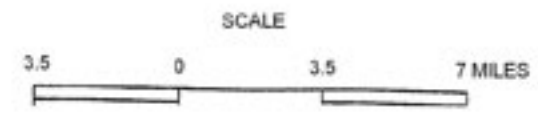
INTERCHANGES



LEGEND

- INTERCHANGES
- 61 TOTAL

(FIGURE 2)



INTERSTATE EXIT NUMBERS

I - 40	
Dickson (Hwy 46)	172
Fairview (Hwy 96)	182
Kingston Springs	188
McCrary Lane	192
US 70 South	196
Old Hickory Blvd	199
Charlotte Pike	201
Robertson Rd	204
46th Ave	205
I - 440	206
28th Ave	207
I - 265	208
Charlotte Ave	209
Church St	209 A
Broadway	209 B
I - 65 South	210 A
I - 40 East	210 B
2nd / 4th Ave	210 C
I - 65 North	211 A
I - 40 East	211 B
Fesslers Lane	212
I - 24 East	213 A
I - 40 East	213 B
Spence Lane	213
Briley Parkway	215
Donelson Pike/Airport	216
Stewarts Ferry Pike	219
OHB / Central Pike	221
Mt. Juliet Rd	226
Hwy 109 / Gallatin	232
I - 840	235
Hwy 231 / Lebanon	238

I - 65	
Saturn Pkwy/Spring Hill	53
Peytonsville Road	61
Franklin (Hwy 96)	65
Cool Springs Blvd	68
Moore's Lane	69
Concord Road	71
Old Hickory Blvd	74
Harding Place	78
Armory Drive	79
I - 440	80
Wedgewood Ave	81
I - 40 West	82 B
I - 40 East	82 A
Metro Center Blvd	85
I - 24	86
Trinity Lane	87
I - 24 West	88
Dickerson Rd	89
Briley Parkway	90
Old Hickory Blvd	92
Vietnam Veterans Blvd	95
Two Mile Pike	96
Long Hollow Pike	97
Millersville / 31 W	98
Bethel Road	104
White House/ Hwy 76	108
Cross Plains / Hwy 25	112
Portland / Hwy 52	117

I - 24	
Clarksville (Hwy 48)	1
Clarksville (Hwy 79)	4
Rossvie Road	8
Clarksville (Hwy 76)	11
Maxie Road	19
Ashland City (Hwy 49)	24
New Hope Road	31
Joelton (Hwy 431)	35
Old Hickory Blvd	40
Briley Parkway	43
I - 65	44
I - 65	46
Spring St / Jefferson St / N 1st	47
James Robertson Pkwy	48
Shelby Street	49
I - 40 / Silliman Evans Bridge	50
I - 40	52
I - 440	53
Briley Parkway	54
Harding Place	56
Haywood Lane	57
Bell Road	59
Hickory Hollow Pkwy	60
Old Hickory Blvd	62
Waldron Road	64
Almaville Road	70
I - 840	74
Murfreesboro (Hwy 96)	78
Murfreesboro (Hwy 231)	81
Epps Mill Road	89

I - 440	
Murphy Road	1
West End ave	1 A
Hillsboro Road	3
I - 65	5
Nolensville Road	6
I - 24	7